

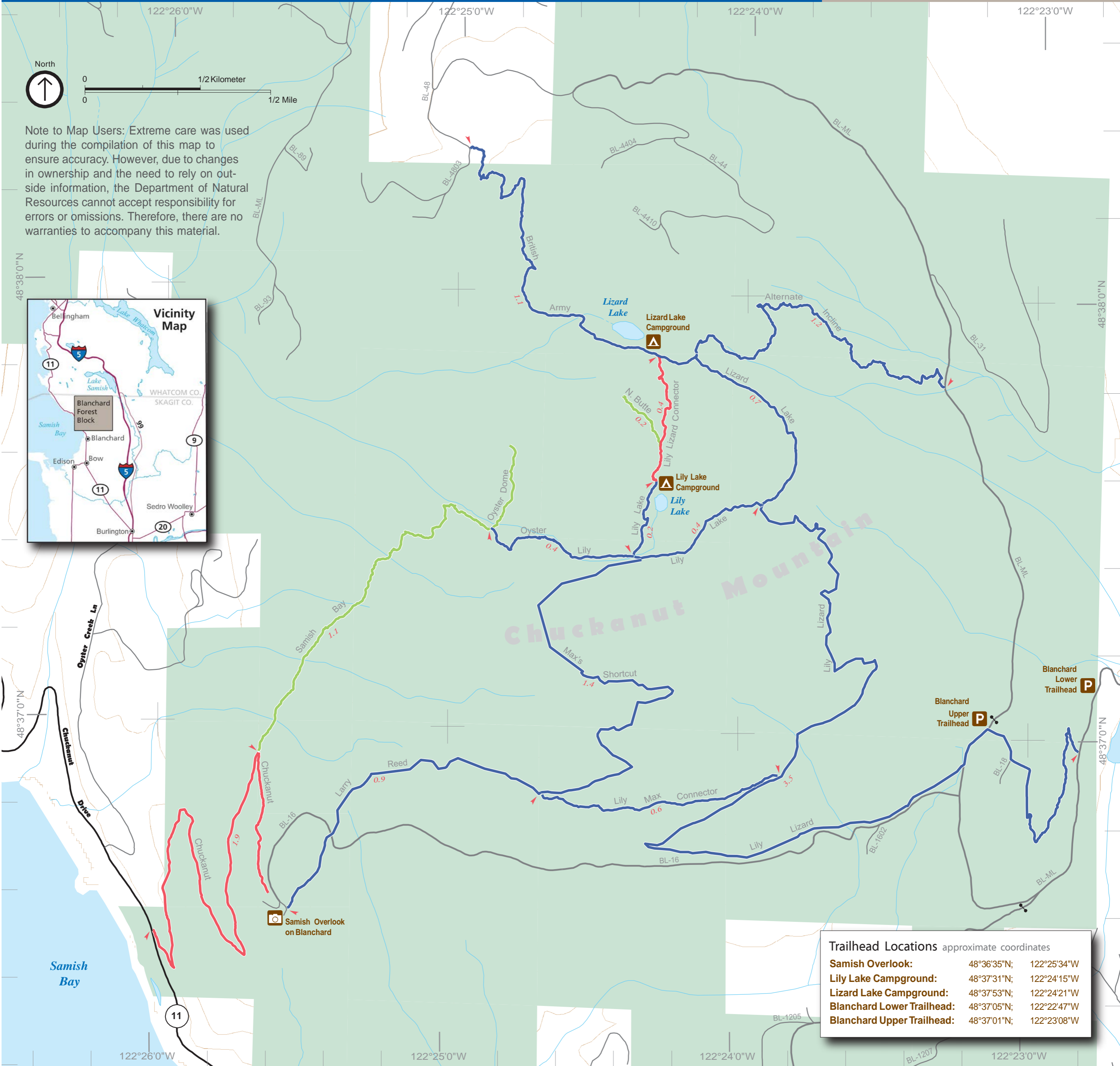
Recreation and Trails Map

Blanchard Forest Block



0 1/2 Kilometer
0 1/2 Mile

Note to Map Users: Extreme care was used during the compilation of this map to ensure accuracy. However, due to changes in ownership and the need to rely on outside information, the Department of Natural Resources cannot accept responsibility for errors or omissions. Therefore, there are no warranties to accompany this material.



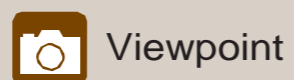
Trailhead Locations	approximate coordinates
Samish Overlook:	48°36'35"N; 122°25'34"W
Lily Lake Campground:	48°37'31"N; 122°24'15"W
Lizard Lake Campground:	48°37'53"N; 122°24'21"W
Blanchard Lower Trailhead:	48°37'05"N; 122°22'47"W
Blanchard Upper Trailhead:	48°37'01"N; 122°23'08"W

Please stay on designated trails. If a trail is not posted with DNR signs, and does not appear on DNR maps, it is not approved for public use.

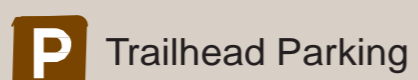
Current trail conditions and/or closures are posted at trailheads.



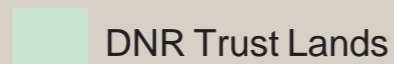
Campground



Viewpoint



Trailhead Parking



DNR Trust Lands

Non-Motorized Trail: Hiker only

Non-Motorized Trail: Hiker, Bike, Horse

Non-Motorized Trail: Hiker, Bike

State or County Road

Primary Forest Road

Secondary Forest Road

Gate

Trail Mileage between ticks



Scan and learn more



WASHINGTON STATE
Natural Resources

www.dnr.wa.gov/recreation